

# SAN DIEGO PEAKS CLUB

The adventure hiking club for serious hikers

Issue No. 11

Nov-Dec-Jan 1993

I wanted to get this newsletter out 30 days ago, but I have been very busy and I knew the outings would last 'til the end of the month. Visiting the Mayan ruins was a fantastic experience. The canoe trip, Rabbit Peak, Rockhouse Canyon and the Hot Springs hike will be detailed in the "Trip Reports" section.

We have a nice selection of hikes, once again. There are more single day hikes than in the past because time pressures are starting to hit me. I think you will really enjoy the outings. The hike I am most anxious to lead is "Lost Ruin" or "Recluse Spring". See the Outings page for details.

Recently I've become active in San Diego Mountain Rescue and am now "operational" (able to go out on rescues). We have outings each weekend following the 2nd Wednesday. If anyone wants to put on a hike in this time period, then please be my guest. (I feel guilty if I can't fill every weekend with an adventure activity.)

## NEW MEMBERS

We have a lot of new members and old ones are continuing to renew. Paul Stuverud, Donna and Edwin Gookin, Phil Rogul and Dave & En Lee Jurasevich have renewed. Dave Mills is in Mountain Rescue with me. Carol Murdock is a peakbagger and meadow meanderer I have know for 10 years. Charles Hummel is a strong hiker I just met. Stuart Gauld moved to SD from back East a couple of years ago and is looking forward to going on some dayhikes. Les Hill is a buddy from LA who just finished the DPS list. Bill Kobrin is a strong hiker I met on a Dennis Richards hike. Steve Cowen is a active and fit hiker who knows all the lawyer jokes. Lastly, but not leastly, is Victoria Cavataio, who is the most wonderful woman in the world. She is also an orienteerer. Club membership stands at 76 members.



## ALERT ALERT ALERT

Vicki Cavataio and Paul Freiman became engaged November 28!!!!!!!!!!!!!! We expect to set the wedding date in May. More to follow next issue.

## HIKER OF THE MONTH \*\*\*\*\*

The HOTM for the month of November is ED SUTOR. Ed is finishing the HPS list (Hundred Peaks Section of the LA Sierra Club). Of the 273 peaks on the HPS list, Ed has done all but four. He will bag these peaks as soon as fire closure is lifted. Ed's wife, Terri, is a three time list finisher and "mini-machette".

The HOTM for December is Carol Murdock. Carol is a new mini-machette (having bagged 50 peaks on the SDPC list). She has 63 peaks. She is also an HPS list finisher, finishing a couple of years before me. She is an advanced leader. She is a nurse who has put on the Wilderness First Aid course for the Sierra Club since 1978!! She trained 44 people this year (35 leaders and 9 nonleaders). She will not hold a training next year, but will resume in 1994. Well done, Carol.

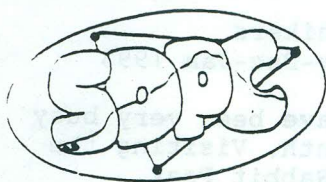
The HOTM for January is Steve Spiller, who finished all 176 trips in Jerry Schad's Afoot and Afield in San Diego County when he completed the Rockhouse Canyon hike (see write-up in trip reports). Starting the end of December, Steve is spending a year in Australia in a school counselor exchange.

The HOTM for February is Les Hill, Ken Olson and Richard Carey who finished the DPS list (Desert Peak Section) together on Halloween. The DPS is a favorite of mine. I take great pride in having finished it, as I'm sure these three machos do. Three grunts to you!

For those of you new to the club, the hiker of the month (HOTM) receives a continuing award called the HOTM (ho-tem) pole. This award is worn on the outside of your pack and helps you go faster!

The past HOTM winners (in order) are: Beth Davis, Jim Sugg, Carl Johnson, Al Holden, John Strauch, Terri Astle, Paul Freiman, Dennis Richards, Betty Sterrett, Wes Shelberg, Gail Hanna, Cindy Outlaw, Peggy Crunican & Dave Hardy, Donna Hawkins, Ron Jones, Bob Pinsker and Laurie Jenkins.





## WEEKEND CALENDAR

Dec 5      June Wash hike- Agua Caliente to Fish Creek Camping area. Jerry  
Sat      Schad. This hike has been filled. No wonder, since Jerry leads  
         an excellent hike.

Dec 17 Thur Christmas Light Night Orienteer. Bill Gookin 578-9456. Join  
SDO up for a street orienteer. Yule love it!

Dec 19-20 Castle Dome, Signal Peak (aka KOFA) and Ten Ewe. By Yuma. Dennis  
Weekend Richards 462-3643. Join Dennis on a "limited participation" Sierra  
         Club hike. Castle Dome is not part of the official SC trip, so  
         he will do it "privately". Strenuous.

Dec 24-27 Merry Christmas!!!

Jan 9-10 Garnet Peak, Cuyapapaipe and Oakzanita. Cuyamaca and Laguna areas.  
Weekend Ron Jones and Lou Brecheen 714-773-5570. Past HOTM winner Ron  
         and Oceanside resident Lou will lead HPS hikers up fairly easy  
         peaks. This is the one-for those of you who have been afraid to  
         come out. Send a SASE to Ron Jones, 119 N Helen Dr, Fullerton,  
         CA 92635-3520.

Jan 16      Palm Desert orienteer. Bill Gookin 578-9456. This orienteer is  
Sat      pretty far out there, but it is my favorite.

Jan 24      Lost Ruin (aka Recluse Springs). Paul 692-1367. (See Schad, p.278,  
Sun      Myer Valley/Boulder Creek). This hike starts in the same place  
         that Jerry does but then goes a different direction. You will  
         see old ruins by a beautiful spring (unmarked on topo maps) and  
         see a hidden rockhouse (separate location). Hey, Beth, come on  
         out. This hike is for you! Jerry sez 3 stars difficulty and I'll  
         agree. Lots of boulder hopping.

Jan 30-31 Coyote Canyon Clunker Classic. Two things I've always said about  
Weekend this is (1) it is the most fun you can have on a mountain bike,  
         and (2) the t-shirts are the best of any event. Well, Bicycling!  
         magazine awarded them 1st place in a nationwide contest of cycling  
         events. The Clunker Classic is a mountain bike ride from Anza  
         to Borrego, a distance of 32 miles. During the ride you experience  
         steep downhill with about 4 trouble spots (with SKILL you can  
         ride it, the meek dismount and walk), then you hit sand on the  
         desert floor, interspersed with creekbed (where, again, the skilled  
         ride and the meek get their feet wet). Over 300 riders enjoyed  
         the event last year. The event meets at Christmas Circle in  
         Borrego, buses take passengers to Anza (U-Hauls take bikes),  
         a BBQ (all you can stand) is ready for you at the finish, as well  
         as your award winning T-shirt. ~~Last~~ <sup>This</sup> year's cost ~~was~~ <sup>is</sup> \$40.

Jan 30      HPS banquet in LA. Guest speakers are locals, Randy Danta and  
Sat      Doug Mantle, who, in the spring, climbed Everest. Doug is busy  
         planning to climb Vinson Massif in Antarctica, then complete his  
         quest of the "seven summits" in Australia. Call Paul 692-1367.

Feb 7      Sawtooth Mtn. This is the mountain due west of Red Top, for those  
Sun      of you who were on last year's grunt. We will start at Agua  
         Caliente and take Wes Shelberg's route up to the high point of  
         the Sawtooth range. Wes has a register here and there is probably  
         only his name in it. Let's add some more!!! I will be considering  
         this for list addition. Paul 692-1367. Very strenuous!


Feb 14      Tierrasanta (Mission Trails) Valentine orienteer. Always popular,  
Sun      with the emphasis on couples. Bill Gookin 578-9456



- Feb 20-21 Carey's Castle, by southern Joshua Tree (Indio). Paul 692-1367. This is a GREAT backpack, and it is easy enough for EVERYONE!!! Prior to 1940, a miner named Carey had a mine here, and he built a home underneath a giant rock. The hike goes up a wash for three hours (1000 feet elev gain). We will leave at 6am Sat, drive 3 hours to the start, hike to the "Castle" and have the rest of the day to look for petroglyphs. It is a very beautiful hike and everyone in the club is fit enough to make this one. EASY.
- Feb 27-28 DPS 3rd Annual Chili Cookoff/ Orocopia Mtn hike. Arrive Sat afternoon and relax among 50 fellow desert rats. Last year there were 11 cooks and 40 tasters (tasters pay a small fee to the cooks for the cost of ingredients). Be sure to bring BEAN-NO! Ron and Leora Jones are the hosts. 714-773-5570. 119 N Helen Dr, Fullerton, Ca 92635-3520. Send SASE.
- Mar 6-7 Collins, Knob, Palms and Elder. By Sheep Canyon in Anza-Borrego. This will be a joint SDPC-DPS hike with Ron Jones leading the DPS. This hike was featured in issue #10 (last issue) as being two days of fantasmic hiking. (This will probably be the newest peak on the DPS list next year!). Strenuous.
- Mar 28 Indian Creek trail. I hope to have a joint hike with the Sierra Club on this hike. One group will start in the Lagunas and descend the Indian Creek trail while the other group starts in the Cuyamacas, goes up to Granite Springs, then connects with the other group for lunch and they pass car keys, before continuing on to the Lagunas. Paul 692-1367. 14 miles. Suggestion from the SD Hiking Club.
- Apr 1-8 Grand Canyon. Dennis Richards 462-3643. Dennis has a permit for 8 strong people to hike the NE section of the Canyon. This is from the North Rim to Nankoweap. A SDPC special presentation! Call Dennis today!

WEDNESDAY WALKABOUT with Jim Sugg 224-7895

- Dec 2 Sheephead Mtn with Al Holden as guest leader.  
Dec 9 Cuyamaca Peak-Cold Spring  
Dec 16 Morena Butte  
Dec 23 Mt Woodson loop- NEW TRAILS  
Dec 30 Sombrero Peak  
Jim's hikes are usually 10-12 miles and 5-6 hours. He leads through Walkabout International.



POETRY CORNER

They walked in silence  
for it was late.  
He went ahead  
to open the gate.  
She wanted to thank him  
but knew not how.  
For he was the farmer  
and she was the cow!

Discovered written in register  
at Iron Mtn on Thanksgiving day, 1992.

MEMBERSHIP


Now that  $\frac{1}{2}$  year has passed, I do not think it is fair to charge somebody full price for  $\frac{1}{2}$  year membership, so the fee will be \$15 for membership good until June, 1994. Single or family membership is the same price. Send to Paul Freiman, 4421 Maryland St, San Diego, CA 92116-3902. (619)692-1367.



# BITS AND PIECES

It's a girl! Dave and En Lee Jurasevich are proud parents of a 19 inch, 7 # 4 oz daughter. Congrats. \*\*\*\*\*

Mark Adrian is blasting the peaks away! Mark bags more peaks in a month than most DPSers bag in a year. Last month on the Halloween list finish he had about 65 peaks on the DPS list, now he's up to about 88. He's a madman! \*\*\*\*\*



Vicki, dog Sunny and I were hiking the Iron Mountain loop above Poway on Friday, working off some turkey stuffing, and they have added two new treats since I mentioned the trail in a earlier issue. First off, for those of you who don't know about this hike: The trailhead corral is immediately off Ellie Lane, which is 0.6 miles north of hwy 67 and Poway Rd, on 67. It is a 9-10 mile loop hike which takes about 5 hours. The only problem was that the loop wasn't complete until recently. The first treat is that they have completed the loop so that it is now longer necessary to sneak on Farmer Brown's acres. The second treat is that there is now a telescope on the peak and the brush has been cut back so you now have a grand view! \*\*\*\*\*

Jerry Schad is done with his revision of Afoot and Afield in San Diego County and the book will be out shortly. (The printer has it). Be sure to ask for the revised edition, not just a new printing. Jerry has reworked all the hikes, plus added new ones, while deleting some. I'm going to buy the new edition as soon as it hits the stores. I think Jerry is the best hiking book author in the world! \*\*\*\*

Laurie Jenkins moved to the Sacramento area before she was able to wear the HOTM pole that had been awarded to her. She accepted a head trainer position, leaving her part-time athletic trainer position at Palomar. At the end of August she wrote, "Hi! Paul, Got my newsletter last week. I was very surprised to read I am sharing "hiker of the month" for October. Seems unworthy since I have done no peakbagging all summer! I felt so guilty I got the mtn bike out and bagged Hot Springs Mtn last Sunday. Anyways, I had a somewhat productive summer in that I went north to hike the base of Mt St Helens, then attacked the summit only to find 25 yds of visibility because of bad weather. The mountain is doing a fantastic job of recovering itself. I traveled through many fields of lupine and paint brush and was lucky enough to spot two large herds of Roosevelt elk dead centered in the blast zone. The area northeast of the mountain looks exactly like San Diego Backcountry. The only difference between the NW and Southern Ca are that the NW has trees!....". Good luck, Laurie, and keep in touch. \*\*\*\*\*

John Strauch has 97 peaks on the SDPC list. He will probably finish on Mar 6-7 on Elder. \*\*\*\*\*

Please note the Volcan Mountain Celebration (see mention on another page) and try to attend this activity. The San Dieguito River Valley Regional Open Space Park committee has worked very, very hard to provide trails to the people of San Diego County. This marks the terminal extension of that effort. The trail system extends from the coast to Julian (Volcan Mtn). Now that it is legal to go there, I will add this to the list of peaks! \*\*

Rob Langsdorf has created a new hiking section in the Sierra Club called the "Pacific Crest Trail Section". Terri Sutor, Terri Astle and Dennis Richards are leading low level hikes. Join them. A partial newsletter is enclosed so you can see if you might have an interest in some of their activities.

Vicki, Sunny the dog, and I climbed Viejas Mtn. I saw many names: Mary McLain and Ranchita Ted, Pam Walker and Terri Sutor, Terri Astle and son Weldon, Jerry Schad, Bob Pinsker, John Strauch and Phil Read with dog Shane. I got to thinking that we should have an award for dogs who bag 25 peaks. The board of directors was assembled and we now have the Bow wow award for dogs that bag 25 peaks. \*\*\*\*\*



## TRIP REPORTS

Mexico-Usumacinta River/Mayan ruins float trip: Oh, what a trip! Eight of us (including Robin Tucker, Ron Jones and yours truly) had a grand time on this weeklong trip. We explored five ruin sites, got held up by guerrillas (gave them some food and told them we supported their cause), ate tepasquity (large rodent, a delicacy), and just had a ball. Elden Kidd lead a fine trip.\*\*\*\*\*

Hot Springs Mtn area: New member, Steve Cowen, and I drove out Sat morn and did some exploring, then bagged Square Top from the Indian Reservation, a different route. On the return Steve chose to rest by a log containing yellowjackets. Ow, those things sting and sting and sting! They got me more than they did Steve. Sunday brought additional hikers, John Strauch, Mary McLain and Ranchita Ted to bag Pike and Cody. We all got Cody, then I left the others while they bagged Pike. I was suffering from heat exhaustion from the previous day. I drank plenty of water, but was lacking Gookinaid ERG (ie the minerals necessary to replentish the body). \*\*\*\*

Rabbit Peak backpack: It was hot, but this time I was prepared with plenty of ERG. Les Hill, Dave Mills and I started at 7:30am, got to Villager at 1:30pm and decided to go for Rabbit. We got back to our packs on Villager at 8:30pm having done 8100 feet of gain and 13 miles.

Canoe trip, Topock Gorge to Lake Havasu. Fifteen funseekers met at Needles for a trip down a National Scenic section of the Colorado river. Five sumptuous meals were prepared for the river rats, the scenery was breath-taking, the campsite was good, and ... well, I would have to say it was the best trip ever!

\*\*\*\*\*

Chuckwalla Mtn- McCully DPS list finish. John and Wendy know how to throw a party! 50 friends joined the celebration and the normal potluck was enhanced by a roast pig, flown in for the occasion! It was Vicki's first DPS peak, and one she won't soon forget (her thighs won't let her). Comet, an eight year old golden retriever, got dehydrated and had to be rescued.

\*\*\*\*\*

Tipton Mtn, AZ triple DPS list finish. Richard Carey, Ken Olson and Les Hill became the 78th, 79th and 82nd list finishers of the Desert Peak Section. Twenty hikers joined them on Halloween. Very special, you three!

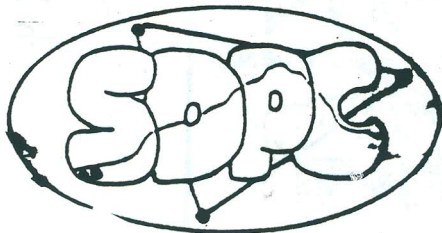
\*\*\*\*\*

Agua Dulce (Laguna Mtn) orienteer. The weather was perfect, the orienteering was delightful. About 50 ROTC students joined us to practice their skills. \*\*\*\*\*

Rockhouse Canyon, Anza-Borrego. As mentioned earlier, this was Steve Spiller's book finish (the last of the 176 hikes in Afoot and Afield in San Diego County. John Strauch, the only other person to have done this feat, lead us by a good route. This is very beautiful out here and I advise everyone to backpack this trail. You can do it as a much shorter and easier hike if you don't go all the way to Nicholias Cyn. \*\*\*\*\* Calcite mine (Palm) hike. I called up most all the members for this hike. The combination of Jerry Martin's hospitality and Jerry and Ranchita Ted's leading abilities make this a hike that shouldn't be missed. Eight adventurers found a bighorn skull and bones at the peak. \*\*\*\*\*

\*\*\*\*\*

Do these trips sound like fun? Then what are you waiting for, go on a ADVENTURE hike!





-5-

**(See map for both locations)**

## DIRECTIONS

**Sunday, December 6, 1992 - 1 p.m.**



- Meet at Farmer's Road Airstrip
- ☛ Camp Stevens, alternate location (In case of rain)

THE PACIFIC CREST TRAIL SECTION NEWSLETTER Vol 1, #3.

A new section is being formed. It is for those desire to get away from the city and explore distant places. Our major focus will be hiking parts of the Pacific Crest Trail, but our meetings will also provide a place for peak baggers to meet. In addition we will encourage members to do service on the lands we love to explore, such as trail building and maintenance; clean up parties for campsites and trails; and other environmental restoration projects. We would love to have you join us.

Who can join us? During 1992 you can become a charter member of the PCT section if you are a member of the Sierra Club. Our bylaws will call for non-charter members to hike 100 miles of the PCT to become voting members.

What will be the benefits of membership? Great meetings, a quarterly newsletter, and a chance to meet other hikers interested in exploring the PCT and the mountains and deserts of the west.

Annual dues are \$10. To join the PCT Section make out your check to "Sierra Club - PCT Section" for \$10. Write your name, address, telephone number and a brief summary of your PCT experience on a sheet of paper. Send check and data sheet to PCT Section, 6580 Avenida Mirola, La Jolla, CA 92037.

↑ New section of Sierra Club ↑



# UPCOMING OUTINGS & EVENTS

TO APPLY FOR A TRIP REQUIRING a SASE: Send a 4-1/4" x 9-1/2" SASE (Self-Addressed Stamped Envelope to the (first) listed leader. List your recent experience and describe your exercise program. Give your phone number and note your travel preference: ride or drive and number of people you can take. If check is called for, make it out to "Sierra Club". Send one trip application per envelope. Name the trip on the outside of the envelope and on your SASE.

\* Jan 9 & 10 (Sat & Sun) Start the new year off right from the Mexican Boarder on the PCT. Terri Sutor will be leading a backpack from the Mexican Boarder over Hauser Mountain to Lake Morena. -- Call Terri Sutor (455-0786) for details & sign up.

Jan 19 (Tues) Wilderness Basics Course (WBC) begins. This is an excellent course for learning about backpacking and other skills you need for travel along the PCT. It meets every Tuesday night for 10 weeks and has 4 weekend outings (See below for dates of outings). It is also a good place to meet people who might like to hike the PCT with you. Cost = \$65, plus bus fare for snow camp, plus food & equipment.

Jan 23 (Sat) WBC COL review & training session.

Jan 30 9 AM (Sat) Trailbuilding on the Mataguay Connector Trail. See Jan 9th. Call Rob (459-1726) for sign up and location.

Feb 6 & 7 (Sat & Sun) WBC Car Camp.

Feb 13 - 15 (Sat - Mon) Outings needed.

Feb 20 & 21 (Sat & Sun) WBC Map & Compass

\* Feb 27 & 28 (Sat & Sun) Car camp with PCT Day hikes. Probably in the San Felipe Hills. Leader: Dennis Richards.

Feb 27 9 AM (Sat) Trailbuilding on the Mataguay Connector Trail. See Jan 9th. Some of us may try to join Dennis's group for the evening. Call Rob (459-1726) for sign up and meeting location.

Mar 6 & 7 (Sat & Sun) WBC Desert Backpack.

\* Mar 13 & 14 (Sat & Sun) Hike the PCT from Pioneer Mail south to Cibbits Flat. Car Camp in the Laguna's. For sign up or details call Terry Astle (571-0471).

Mar 13 8:05 AM (Sat) Trailbuilding on the Mataguay Connector Trail. Call Rob (459-1726) for sign up and meeting location.

Mar 20 - 21 (Sat & Sun) WBC Snow Camp.

Mar 27 8:05 AM (Sat) Trailbuilding on the Mataguay Connector Trail. Call Rob (459-1726) for sign up and meeting location.

\*\*\*\*\*


## ADDRESS LIST OF COL'S & TRIP COORDINATORS

- R. J. Arnold, 4526 Edgeware Rd #1, San Diego, 92116.
- \*Terri Astle, 6459 Mt. Aquilar Dr., San Diego, 92111.
- \*Richard Carey, 4003 Orchard Ave, San Diego, 92107.
- Rob Langsdorf, 6580 Avenida Mirola, La Jolla, 92037.
- \*Carol Murdock, 6250 Lake Apopka Place, San Diego, 92119.
- \*Dennis Richards, 2052 Terrakappa Ave, Spring Valley, 91977.
- \*Terri Sutor, 5727 Honors Dr, San Diego, 92122.

New PCT Section of Sierra Club  
 \* Denotes SDPC clubmembers



<u>Date Hiked</u>	<u>Peak</u>	<u>Elevation</u>	<u>Topo</u>
	1. Pendleton/ Temecula area		
	1. Margarita Peak	3185 feet	D5 Margarita Peak
	2. Margarita Lookout	3065	D5 Margarita Peak
	2. Rancho Bernardo/ Mira Mesa		
	1. Bernardo Mtn	1150	G8 Climb from the East
	2. Battle Mtn	803	G8 The mtn with the cross
	3. Black Mtn	1563	G9 Dirt rd to top-Schad
	3. Palomar area		
	1. Agua Tibia Mtn	4779	H5 Vail Lake-Schad, LPS
	2. Eagle Crag	5077	H5 Vail Lk-HPS
	3. Palomar High Point	6140	J6 Palomar Observ-Schad,HPS
	4. Boucher Hill L.O.	5438	H6 Schad,HPS,enjoy Palomar!
	5. Black Mtn (Ramona)	4051	J7 Road to top
	4. Central County		
	1. Fortuna Mtn	1292	G10 La Mesa-Schad
	2. Cowles Mtn	1586	G10 La Mesa-Schad
	3. Woodson Mtn L.O.	2894	H8 San Pasqual-Schad
	4. Iron Mtn	2696	H9 Ellie Ln trailhead
	* 5. ElCajon Mtn	3675	J9 El Cajon Mtn
	* 6. Eagle Peak	3226	K9 Cuyamaca(15')
	7. Viejas Mtn	4187	K10 Cuyamaca(15')-Schad
	5. Southwest County		
	1. Bell Bluff	3409	K10 Cuyamaca(15')
	2. McGinty Mtn	2183	J11 Dulzura-Nature Conserv
	* 3. Lawson Peak	3660	K11 Barrett Lk-Schad
	4. Gaskill Peak	3836	K11 Barrett Lk,Potrero(15')
	5. Otay Mtn	3566	J12 Schad, Mtn bike road
	6. Potrero Mtn	3344	K12 Potrero(15')-brushy
	7. Tecate Peak L.O.	3885	K12 Potrero(15')-Schad
	6. Southeast County		
	1. Long Valley Peak	4909	L10 Cuyamaca(15')
	2. Buckman	4641	L10 Cuyamaca(15')
	* 3. Corte Madera	4657	L10 Cuyamaca(15')-Schad
	4. Los Pinos Mtn L.O.	4805	L11 Active L.O. in summer
	* 5. Morena Butte	3919	L11 Potero(15')
	6. Blue Angels Peak	4548	In-ko-pah Gorge-Schad
	7. Cuyamaca State Park		
	1. Middle Peak	5883	L9 Cuyamaca Pk-HPS,Schad
	2. Cuyamaca Peak	6512	L9 Cuyamaca Pk-HPS,Schad
	3. Japacha Peak	5825	L9 Cuyamaca Pk-formerHPS
	4. Stonewall Peak	5730	L9 Cuyamaca Pk-HPS,Schad
	* 5. Oakzanita Peak	5054	L9 Cuyamaca Pk-HPS,Schad
	8. Lagunas		
	1. Chariot Mtn	4680	M8 Julian-Schad
	2. Roost	4351	M9 Monument Pk
	3. Oriflamme Mtn	4611	L9 Monument Pk-Schad
	4. Pine Mtn	5640+	M9 Monument Pk
	5. Garnet Mtn	5669	M9 Monument Pk-HPS
	6. Garnet Peak	5880+	M9 Monument Pk-HPS,Schad
	7. Monument Peak	6271	M9 Monument Pk-HPS
	8. Wooded Hill	6160	M10 Mt Laguna-nature trail
	9. Sheephead Mtn	5783	M10 Mt Laguna-HPS
	10. Manza	5556	M10 Mt Laguna
	11. Cuyapaibe	6378	M10 Mt Laguna-HPS
	12. Guatay Mtn	4885	L10 Cuyamaca(15')
	9. Warner Springs		
	1. Comb's Peak	6193	L5 Bucksnot-HPS
	2. Hot Springs Mtn	6533	L6 HotSpr-HPS,LO not pk!
	3. Pike	5571	M6 Borrego Palm Cyn
	4. Cody	5586	M6 Borrego Palm Cyn





10. Sheep Canyon Natural Preserve (Coyote Canyon)		
* 1. Collins	4559	L5 Bucksnot, Collins Valley
2. Knob	3431	L5 Bucksnot Mtn
3. Elder	3433	M5 Collins Valley, HotSpr
4. Palms	3121	M5 Collins Valley-nice
5. "Square Top"	4649	M5 HotSpr, Collins V-Schad
6. Coyote Mtn	3192	Clark Lake-Schad
11. Around Montezuma Grade (Ranchita to Borrego)		
1. San Ysidro Mtn	6147	M6 Borrego Palm Cyn-HPS
* 2. The Thimble	5779	M7 Tubb Cyn
3. Hob	4853	M6 Borrego Palm Cyn
4. White	5326	M6 Tubb, not shown on topo
5. Goat	4232	M6 Tubb Cyn
6. Bonny	4574	M7 Tubb Cyn
7. Peak 5386	5386	M6 Borrego Palm Cyn
8. Kay	3587	M6 Borrego Palm Cyn
9. Ode	1510	M6 Borrego Palm Cyn
10. Webo	4173	M7 Tubb Cyn
11. Ted	2369	M7 Tubb Cyn
12. Wee	4068	M6 Tubb Cyn
13. Rass	1877	M6 Tubb Cyn
* 14. Wilson (Pinyon Ridge)	4573	M6 Tubb Cyn-Schad
15. Pinyon Ridge High Pt	4611	M6 Tubb Cyn
16. Indianhead	3960	M6 Borrego Palm-DPS, Schad
12. Along S-2 (Scissor's Crossing to Ocotillo)		
* 1. Grapevine Mtn	3955	M8 Earthquake Valley
2. Sentenac Mtn	3068	M8 Earthquake Valley
3. Granite Mtn	5633	M8 Julian, E. Valley-HPS, Schad
4. Sunset Pk (BM Yak)	3657	M8 Whale Pk-Schad
5. Pinyon Mtn	4440	N8 Whale Pk-Schad
6. Whale Peak	5349	N8 Whale Pk-Schad, HPS
7. Ghost Mtn	3360+	N8 Earthquake Valley-Schad
8. Stage	2816	N9 Agua Caliente Spr
9. Coyote Mtns (Mine)	1850	Sweeney Pass-Schad
13. Carrizo Gorge area and McCain Valley		
1. Jacumba Mtn	4513	O11 Jacumba-DPS, Schad
2. Red Top	4467	N9 Agua Caliente Spr
3. Sombrero Peak	4229	N10 Sombrero Pk-DPS, Schad
4. Tule Mtn	4647	N11 Jacumba
5. Gasp	3223	Jacumba, Live Oak
6. Groan	2737	Jacumba
* 7. Puff	2716	Jacumba-by Goat Cyn
8. Grunt	2144	Sweeney Pass
9. Moan	2939	Sweeney Pass, Jacumba
10. Windy	2442	Sweeney Pass, Jacumba
14. Santa Rosa Ridge		
1. Dawn's Peak	6582	Clark Lake-Schad
2. Rabbit Peak	6623	Rabbit Pk-Schad, DPS, HPS:
Rabbit and Dawn are honorary pks, they are outside San Diego county.		
3. Ruth	5070	Rabbit Pk
4. Villager Peak	5756	Rabbit Pk-Schad, HPS
5. Zosel	4853	Rabbit Pk
6. Crab	4485	Rabbit Pk
7. Alice	3594	Rabbit Pk
8. "Mile High"	5360	Font's Pt, Rabbit-Schad
9. Rosa	5038	Font's Pt-HPS, DPS
10. "Pyramid"	3480+	Font's Pt-Schad
11. Palm	2697	Font's Pt, 17 Palms-Schad
12. Font's Point	1294	Font's Pt-Schad
15. Split Mountain		
1. Diablo	2440+	Agua Caliente, Arroyo Tapiado
16. Ocotillo Wells		
* 1. Borrego Mtn West Butte	1207	Borrego Mtn-Schad
2. Borrego Mtn East Butte	1196	Borrego Mtn

