

SAN DIEGO PEAKS CLUB

An adventure hiking club for the intermediate and advanced hiker

Issue No. 7

March-April 1992

I want to welcome new club members Barbara Reber, Ralph Kloessing, and Ron and Leora Jones. Barbara is a 2X DPS list finisher from LA and Ralph just moved here from the Frisco area up north. Ron is the most knowledgeable person on adventure areas in the southwest, plus current editor of the Desert Sage as well as being in charge of advertising for the Angeles Chapter of the Sierra Club and immediate past chair of the HPS. Leora is currently the treasurer for the HPS and does a lot of the organizational work for events like the recent chili cookoff! Welcome to the club. We now have 67 members.

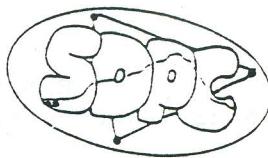
I have received signed waivers back from only 20% of the membership. Come, ye slackers, make haste! Send in the waiver (last page of issue 6).

Since we're on the subject of slackers, I would like to know how to get more of you to come out on our hikes. What are your needs? If I am going to lead a hike only one day of the weekend, would you rather have it on a Saturday or Sunday?

I have decided which peaks to add to the list, so I am sending the new revision to all the members. Last issue, you will recall, we dropped Lyons Pk and Donohue Mtn, so the list stood at 102 peaks. I am increasing the list to 107 peaks by adding Peak 5386, Pinyon Ridge high point, Diablo, Palm and Blue Angels Peak. Pk 5386 is on the Borrego Palm Canyon 7.5' map. Along the San Ysidro Mountain ridge are three high points: 6147' (BM Ysidro), 5855' (which is very brushy) and 5386'. This is a wonderful loop hike. Check the schedule to see when I am leading this. Pinyon Ridge high point (4614'-UTM 510708) is west of VABM Wilson on the Tubb Canyon quadrangle. It adds a little adventure to a trail hike and Terry Astle thought it should be on the list. Diablo was suggested by Terry Astle, John Strauch and Steve Spiller. I had also discovered it (after I published the original list). Monica Dirac and I checked it out in January and both loved it. It had a register on top dating back to 1955! In 1957 it was lead by a woman in the San Diego Sierra Club and 32 members made it! Please take another note pad with you if you go up there. It is on the Agua Caliente 7.5' map, at the top of June wash. More approaches are on the Arroyo Tapiapo map. You can take either trip 5 or 6 (pp.245-247) in Schad's book. We took trip 5. From the end of the road in Sandstone canyon we hiked up the canyon until it hooked to the right. There is a duck on a huge rock and we agreed it was an appropriate place to begin the loose rock ascent. It took one hour from the car to Diablo. Be sure to save plenty of time to look at the wind caves, elephant knees, etc in the Split Mountain area. Palm BM(2697') is the peak above the Calcite mine (Schad,p.211). You will need the Seventeen Palms map. It was suggested by Ranchita Ted as one of the neatest peaks in Borrego. Wes Shelberg tried it and loved it. You start by entering a slot canyon and have to exit the canyon and take good guesses to avoid class 3 climbing. If you pick the right way it is class 2. Blue Angels Peak is just "over the border" in Imperial county, but I will add it to the list anyway since so many people have suggested it (Schad,p.276). I really want hikers to explore this area, if they haven't been exposed to it by Evan Bacas or others. Well, there you have it, the five additions. I hope you enjoy them.

Membership

Dues are \$9 per year. The year runs from June to June. Family membership is the same price as individual membership, since the main cost is mailing. Since we are near the end of the year I will make a concession. \$11 will enroll new members until June 1993!(ie. \$2 for this year and \$9 for next year.) Make checks payable to Paul Freiman, 4421 Maryland St, San Diego, CA 92116-3902. (619)692-1367



Hiker of the Month

I apologize for putting the HOTM on the second page. It should be on the first page! Be that as it may, the HOTM for March is Betty Sterrett! Betty is responsible for the awesome club logo. Thank you, Betty!

The HOTM for the month of April is Wes Shelberg! Wes is San Diego's premier desert rat (shown in photo below). Many is the desert peak that he and I have climbed over the past several years. Wes has a saying, "The desert is a land choice above all others". So true.

Trip Reports

DPS Mitchell, Edgar. John Strauch, Les Hill and I joined the 12 from LA to climb these peaks in Riverside county. Dale van Dalsem lead us to Mitchell and to the base of Edgar, where he asked me to take over up the steep snow chute to the peak. That was cold!

Mecca Hills. Kelly Cummings and I enjoyed the orienteer in Palm Desert on Saturday and joined Malcolm and Susan Fitzurka for a campfire that evening. Kelly had drawn our attention to the constellations and we were all looking eastward when an F-18 zoomed by at an altitude of 500 feet! We appreciated how it was in Baghdad last year. Kathy Deal met us Sunday morning and everyone felt this was a superior hike.

Clunker Classic. Ralph Elliot had over 300 entries with 2 weeks to go on this overwhelmingly popular mountain bike ride.

Red Top and Pepperwood Trail hike. Dennis Richards, Mary McLain, Al Holden, John Strauch and I tackled Red Top in 11 hours. The pace and route were perfect. It is a long and strenuous hike, but well worth it. Peggy Crunican, Dave Hardy and Monica Dirac joined Steve Spiller for his hike listed in Schad's book. He took 6½ hours and was back in San Diego at 5pm.

Chili cookoff. Dave and Peggy, Robin Tucker and I met Saturday morn near the southern end of Joshua Tree to hike 2 hours up to the old miner's rock house called Cary's Castle. After a couple of course corrections we found it. Afterwards we met Dennis and Sandy Richards and 45 other hikers at the chili cookoff. There were 11 kinds of chili. Ron and Leora Jones organized the event. In the evening we had a songfest at the campfire and Sunday Ron lead 34 hikers up Spectre, a beautiful mountain.

CLASSIFIED ADS

For Sale: Lightweight 4 season, 2 person tent. Sierra Designs, Tiros 1. Brand new, never used! 6#15 oz. Vestibule and doors on both sides, can withstand very high winds. Retail for \$365, sacrifice for \$275 or best offer.

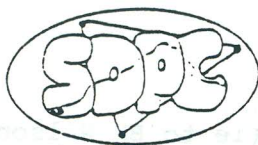
Hi Tech womens size 8½ Yosemite. Brand new, still in box. Retail \$69, will sell \$35.

Mens Asolo trail 2s, size 7 full leather hiking/backpacking boot. Great foot support with heavy packs and long downhills. Retail \$160- used one season, selling because they don't fit. Boot favors a wide foot. If your feet fit these boots you will love them!

Tom Pileggi h 481-6239, w 563-1520

For sale: North Face, 0 degree, long Chamois down mummy bag. Like new, rarely used. \$175 or best offer. Selling because hates mummy, wants to get rectangular bag. Bruce McCandless h 692-1367

For Sale: Campfinder Strobe, Model CF-1. A battery operated strobe light for trailhead marking or general use as a nighttime beacon. Turns on first or second nights. "Sleeps" during day, only flashes at night. \$50 Plus tax and shipping. Richard Carey 224-9300



WEEKEND CALENDAR

- Mar 1 Iron Mtn. Paul 692-1367. Easy local Poway hike. 10 mi, 5 hrs.
- Mar 21-22 Canon Palomar. Baja. Carl Johnson 448-8542. Richard Hughes assisting Car camp. Carl promises spectacular scenery and a possible hot springs sidetrip.
- Mar 21 Palm. Paul 692-1367. Join Ranchita Ted and me on Ted's favorite Borrego climb. This is the newest added peak, above the calcite mine in Schad's book(p.211-212).
- Mar 22 Pyramid and the Wonderstone trail(Schad p.207). Paul 692-1367. This is the second of three hikes designed to help Steve Spiller complete Jerry's book before he comes out with his revised edition. I didn't think it was that hard, but Jerry sez 11 mi, 4000' gain, 10 hrs.
- Mar 28 6K Ridge. By Burnt Rancheria in Lagunas. Paul 692-1367. Al Holden designed this hike, one of the BEST in the Lagunas! 5 hrs.
- Mar 29 Pinyon Mountain-North approach(Schad p.229). Paul 692-1367. Join us as Steve closes the book on Jerry's hikes. Jerry sez 3100' gain, 14 mi, 10 hrs for this desert trip. I say champagne on the peak!!! Help Steve celebrate!
- Apr 5 Granite Mtn. Dennis Richards 462-3643. Sierra Club. Dennis is going to do a loop hike that involves a very small car shuttle. Dennis saw PETROGLYPHS the last time and will try to find them again. Check Hi-Sierran for more info.
- Apr 11 El Capitan Open Space Preserve. Gail Hanna 272-5141. Richard Carey assisting. Sierra Club. Check Hi-Sierran for more details. This will start at the trailhead parking area off Wildcat Cyn and go up to the old towers. 11 mi, 3500 feet. All trail.
- Apr 12 Pine Valley Creek. Paul 692-1367. This is a 19 mi hike on a trail that is beside the creek. It starts in Pine Valley and ends at Horsethief Cyn and the Espinosa trail. I'm looking forward to this hike(haven't done the whole thing, but Jim Sugg and Wes Shelberg have).
- ~~SATURDAY~~
~~MAR 28~~
MAR 28 Cottonwood Canyon to desert floor and return. Carl Johnson 448-8542 Jerry Schad assisting. Start at Pioneer Mail in the Lagunas and descend down Cottonwood Cyn. Sierra Club. See Hi-Sierran for more info and size limitations.
- Apr 19 Happy Easter!
- Apr 26 The Thimble, Bonny, White, Hob and Goat. This is a reprise of the first hike I guided for the club. This is one of my favorites. Paul 692-1367. This will probably close out the desert hiking season. We will have to move closer in to San Diego from here on.

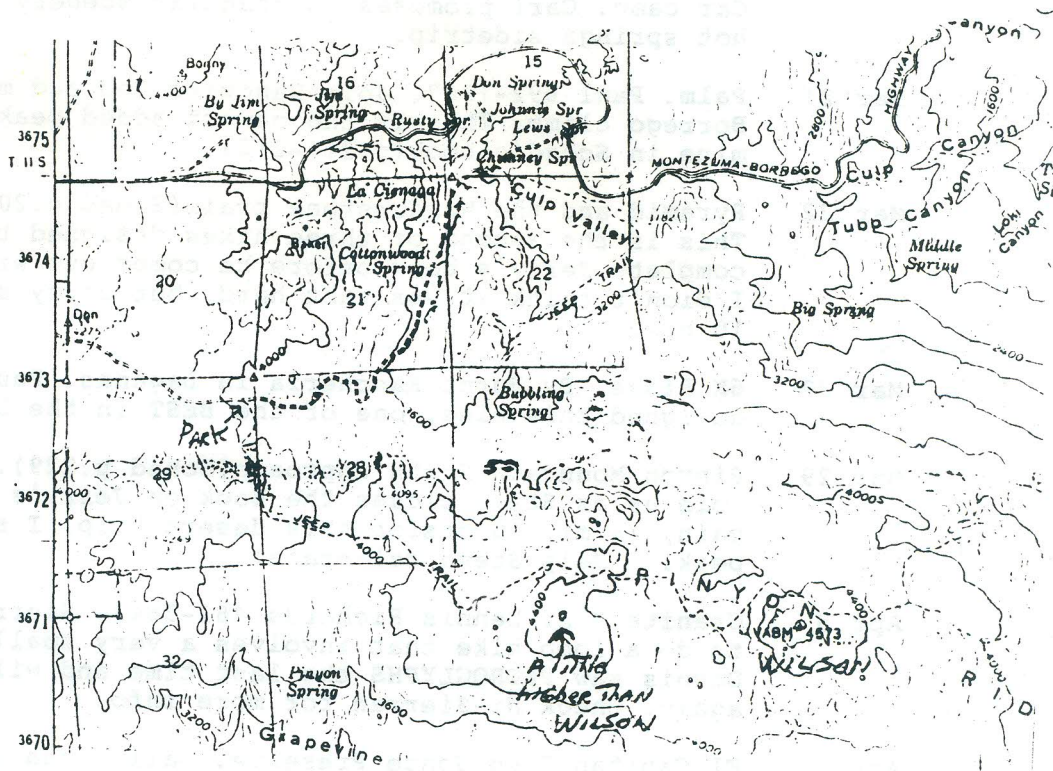
WEDNESDAY WALKABOUTS with Jim Sugg

- Mar 4 Cuyapaipe BM with Al Holden guiding.
- Mar 11 Lower Noble Cyn loop.
- Mar 18 Pine Mtn-Indian Crk loop with Al.
- Mar 25 Miner's Rd-Deer Park loop

Cuyapaipe and Pine Mountain are on the SDPC list. Jim 224-7895

Pinyon Ridge High Point

Jerry covers this trip very nicely (ie to BM Wilson), except for an error in mileage to the trailhead. Wilson trailhead is 3.0 mi from the pavement (1.9 mi from Cottonwood Spring). The Tubb Cyn map shows the high point. I consider this one of the best hikes for beginning Sierra Club type activities.



Poetry Corner

THIRTYSOMETHING

My age is thirtysomething
and there's nothing that I need
I've money, prestige and power
I'm a corporate VIP

Still I'm lacking something
when I come home to the wife
I just can't shake this feeling
that there's got to be more to life

I'm sick of the long hours
I work to earn a buck
Gonna trade my suit for a hat and boots
My beamer for a pickup truck

I'll say goodbye to the city
to the smog and the traffic jams
Soon I'll be sitting pretty
A country boy will be what I am

Paul Freiman
9-89

Also, for those interested in planning ahead, I am planning the following major outings - let me know if you are interested.

CARL'S
BAJA LIST

1. Cañon Palomar, canyon and hot springs, carcamp, (backpack ?), March 20-22. Sierra Juarez.
2. Rio San Antonio Falls, 3rd trip, extremely remote and strenuous backpack, May 22-25 - Memorial Day weekend.
3. Paria River-Canyon, Utah, backpack, "worlds best slot canyon", June 18-23.
4. Picacho del Diablo, west approach, possibly spend a night or two at the Meling Ranch, July 10-14 or forth of July weekend - not really that hot.
5. Sierra Tarahumara-train-hiking trip, not luxury or expensive (Copper Canyon) late August - hot.

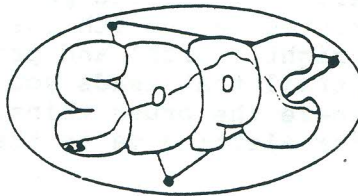
If you are interested in Cañon Providencia or any other of these trips, please let me know as soon as possible. If you are unable to make these outings - maybe another time.

Carl

Carl Johnson

2076 Ventana Way El Cajon, Ca 92020-1043

448-8542



Bits and Pieces

Mt Orizaba: Dave Jurasevich and gang (En Lee, Gail Hanna, Mark Adrian, Richard Carey, Fred Bright, Bill Stevens and Bill Rundel) had a successful trip the Mexican Volcanoes over Christmas. One was sick the whole time, but they all had a great time and Gail got to practice her Espanol. Ay, carumba! 18,700 feet, 3rd highest in North America!

Cindy Outlaw is going to attempt Mt McKinley in June!!!!

John Strauch earned his DPS emblem award Feb 22 by climbing Little Picacho. Dave Jurasevich lead the private party. Others included Mark Adrian, Fred Bright, Ken Olson, Russell Glavis, Suzanne Booker and Les Hill.

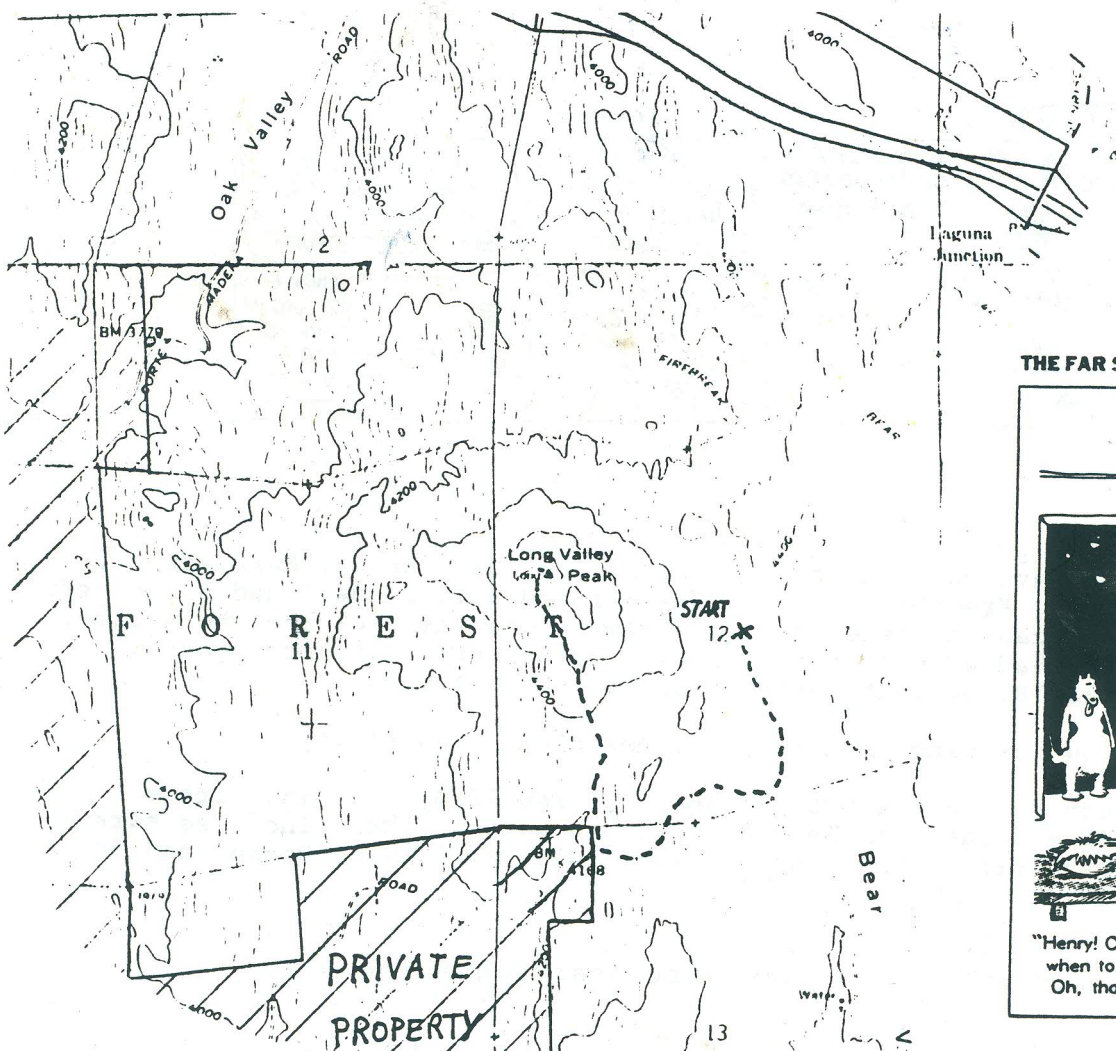
Paul finally goes on dayshift starting March 9!!!!

We get letters!

I got a letter from Russ Weber recently. He is one of the people who started the hiking list. He lives in Grand Junction, Colorado now and is editor of the Colorado Mtn Club newsletter. In 1991 he climbed Mt Shasta, St Helens, Rainier, Boundary(Nevada's highest), Borah(Idaho's highest), Popocatepetl and Orizaba in central Mexico. "Tell Lisa Freundlich I saw her name in the Orizaba register at Senor Reyes place. Say hi to the gang for me".PS "Could you send me Al Holden's address". You see, Al use to be Russ' scoutmaster. You did a great job, Al!

Dennis Richards sent me a letter about Long Valley peak. Laurie Jenkins had told me the same thing. "I'm sending you my proposed route up L.V. Peak that avoids crossing any private property...This is really a neat peak and I would hate to see it get 'popular'. Only 7 or 8 people have signed in...Clipping should be kept to an absolute minimum or better yet none at all."

Well, Dennis(and Laurie), I went out there in January to see what the two of you were talking about and yes, there was a new fence right where you listed it on the map! BUT a trail had been clipped through the brush that corresponded with the route on your map. I think this route will enhance the peak, since there was VERY heavy brush all around. Only my clubmembers are likely to go to the peak. So, add this to the description that was printed in the 5th issue (Nov-Dec 1991): When you get to the fence, turn right (north) and proceed along the fence and you will pick up a trail that leads you through the heavy brush to the 4400' contour, where the brush thins. Proceed to the peak from here. Thanks, Dennis, for alerting me to the possible trespass.

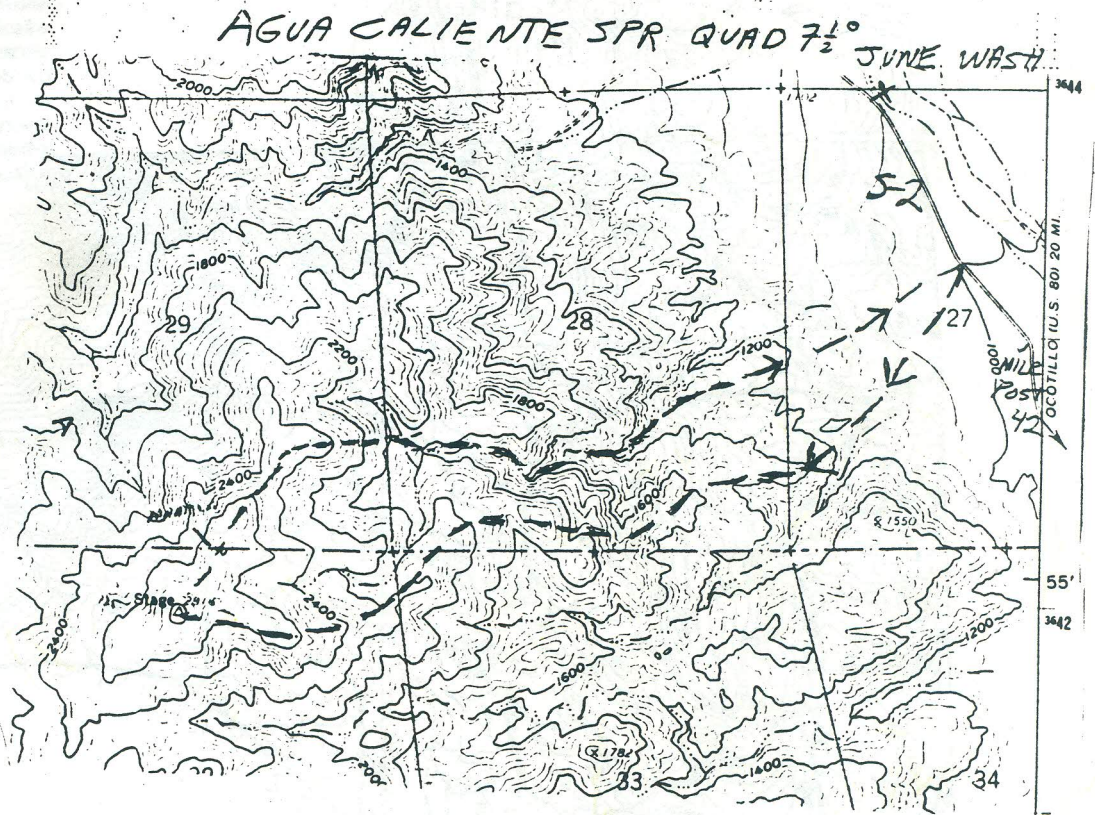


THE FAR SIDE By Gary Larson



Stage

On President's Day, Monday, I wanted to do a nice 5 hour hike, so I went out to Agua Caliente and did Stage. I had forgotten how beautiful the views are on this hike. Wes showed me this hike in 1990. He uses it as a conditioning hike and has done it over 10 times since 1984. As Vanilla Ice would say, "Word to your mother", (ie. please note) there is quite a bit of cholla on this hike, on the up ridge between 1600-2400 feet. If you want to pick another route you may not have as much of a problem. The weather is perfect for this hike now. The start is at June wash, about 110 miles from Mission Valley carpool. It takes about 2 hours to drive to the start. Drive east on I-8 to Ocotillo. Go north on S-2 for 23.0 miles to June wash. Park. If you wish you can drive back 0.6 miles and park alongside the road. This is probably a good idea so you can see your car better on your return. You may encounter soft sand, however.



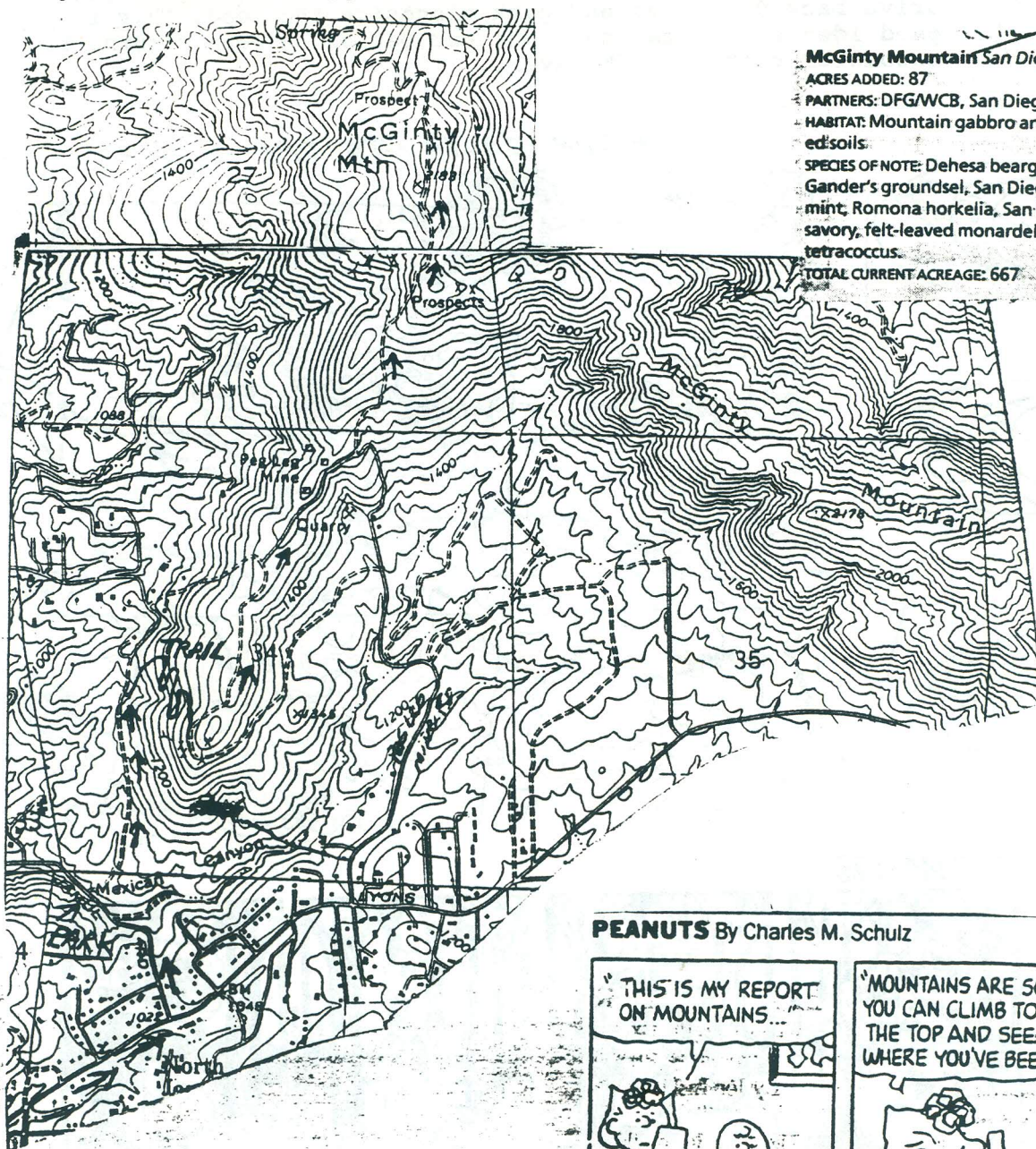
PICKLES



There are two Nature Conservancy areas in San Diego County. The first is McGinty Mtn near Jamul. The second is the Santa Rosa Plateau by Temecula.

McGinty Mtn

To get to McGinty Mtn take 94 east to Lyons Valley Rd. Go left to Jamul Rd (St Pius X church on corner). Go left 0.3 miles to a dip in road. Park immediately after dip on right side of rd. Follow the dirt rd that starts here to a trail that switchbacks up the mountain. At the top of the switchbacks turn left and go north to the top. Register is at north end of summit. Be sure to write 'hello' to Shawn Hornyack, a bicycle racer who lives at the bottom of McGinty and frequently hikes up there. Carol and Shawn (mother and daughter) hiked the Appalachian trail last summer.



McGinty Mountain San Diego County

ACRES ADDED: 87

PARTNERS: DFG/WCB, San Diego County

HABITAT: Mountain gabbro and associated soils.

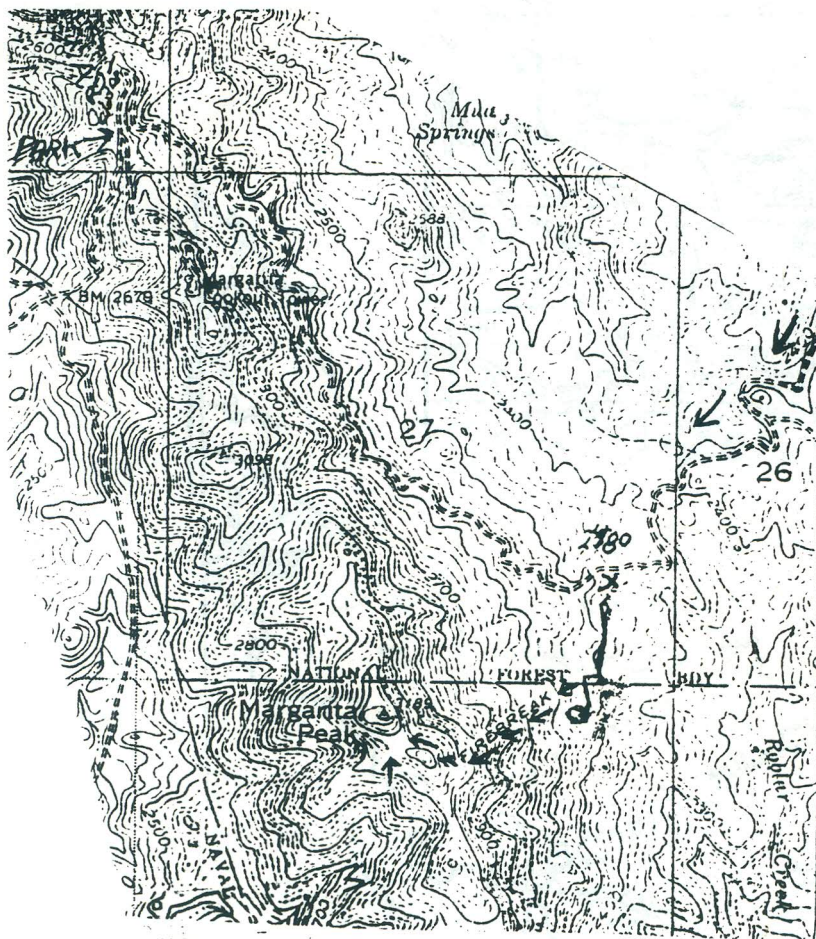
SPECIES OF NOTE: Dehesa beargrass, Gander's groundsel, San Diego thornmint, Romona horkelia, San Miguel savory, felt-leaved monardella, Parry's tetradlea.

TOTAL CURRENT ACREAGE: 667

PEANUTS By Charles M. Schulz



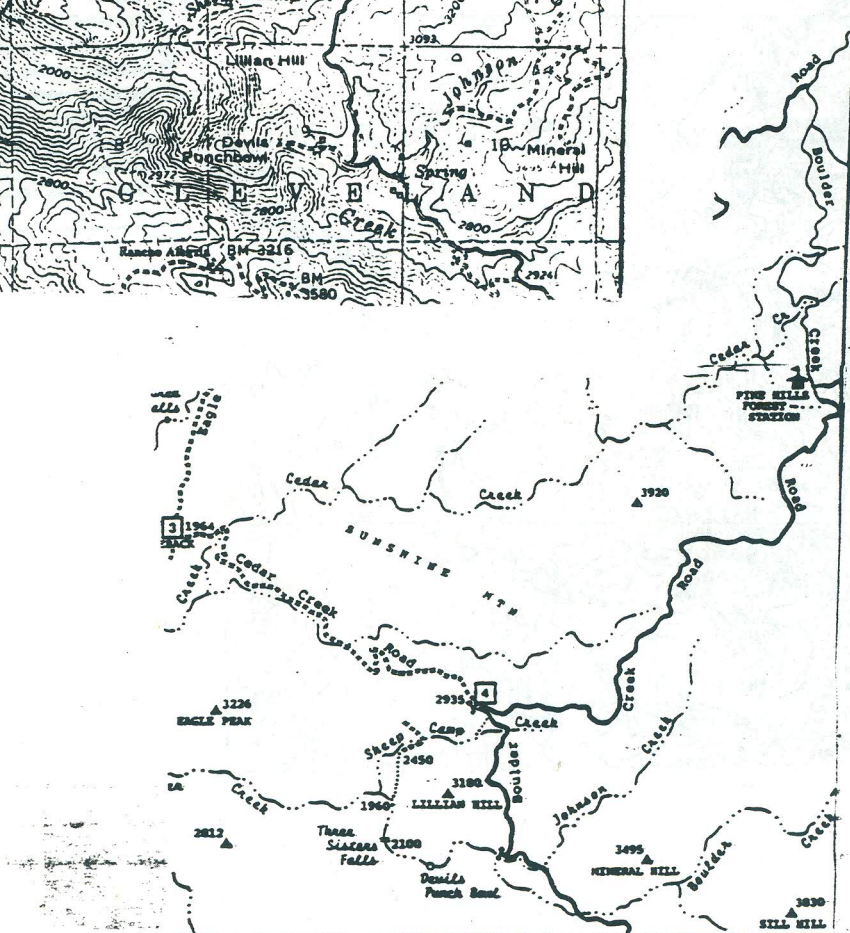
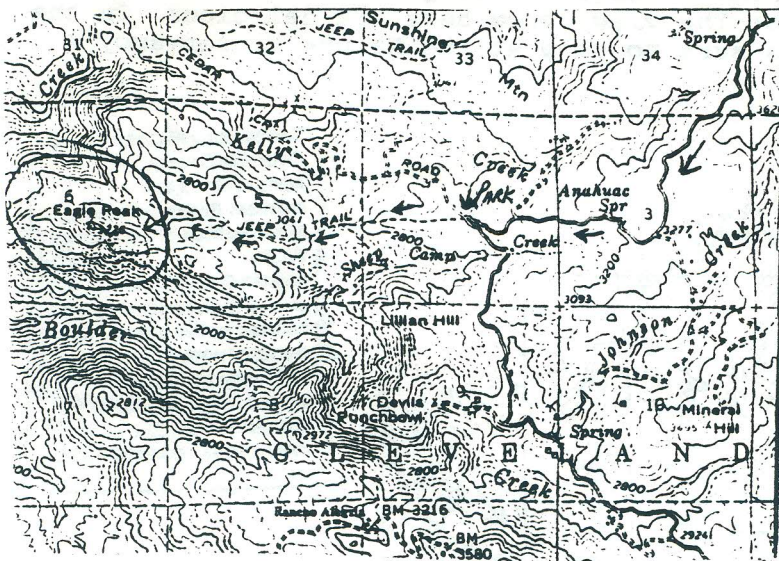
Margarita Peak and Lookout along with Santa Rosa Plateau Preserve
 Go north on I-15 past Temecula to Clinton Keith Rd and turn left (south).
 At 0.7 mi cross Palomar Rd, continue on Clinton Keith.
 At 5.1 mi Nature Conservancy (road changes name to Tenaja Rd). At 6.9
 mi turn right on Tenaja. At 8.3 mi continue past sign, 'no outlet'.
 At 12.4 mi end of pavement, entry into Cleveland Nat. Forest. Reset
 odometer and follow 8S01 (left). At 1.4 mi straight.
 At 2.0 mi Sky Ranch (rougher rd begins). At 3.7 fork, stay right.
 At 4.4 mi rd forks (takeoff for peak), stay straight. At 6.3 mi saddle,
 park here and hike $\frac{1}{4}$ mi to lookout (200 feet gain).
 For the peak hike, park where I mentioned. Hike south on road to where
 it jogs right. From this point hike up a firebreak. You may be able
 to see faded yellow ribbons marking the way. Once you hit the ridgeline
 descend on the firebreak (jeep rd) to a lone tree. From here the lightly
 ribboned, clipped way to the peak is climbed.
 Gain 700 feet. A lot of OCSS (Orange Co. Single Section) do this hike,
 but nobody from San Diego! The views from here are delicious. On the
 way back from the peak be sure to stop at the Nature Conservancy's
 Santa Rosa Plateau.



Santa Rosa Plateau
 Riverside County
 ACRES ADDED: 3,825
 PARTNERS: Riverside County,
 Metropolitan Water District,
 WCB
 HABITAT: Oak woodland,
 coastal sage scrub, riparian
 habitat, native grasslands
 SPECIES OF NOTE: Golden eagle,
 willow flycatcher, red-
 legged frog, San Diego
 horned lizard
 TOTAL CURRENT ACREAGE: 6,925

Eagle Peak

See "Afoot and Afield..." for instructions on how to get to the peak (p. 94,100). The trip Jerry describes here, Three Sisters Waterfalls, is also a very nice trip to combine with Eagle Peak. From the parking area there are two roads that are right next to each other; take the road on the left (Jerry's map shows the locked gate, but not the road). This jeep trail ends at the base of the peak. Turn left (south) and climb the steep hill to the top. You should be able to see a trail. This is a nice trip for March, when you can hopefully see a good flow in Three Sisters Fall.



Upper San Diego River and Tributaries
Afoot and Afield in San Diego County, p. 94

SAN DIEGO PEAKS CLUB LIST

Original June 1987 by Hannah North and Russ Weber

Revised March 1991 by Paul Freiman

Revised March 1992 by Paul Freiman

History of the SDPC List

In June 1987 Hannah North and Russ Weber (aka Amentia Allegro and Rass Webo) compiled a list of peaks in San Diego county. They combined an extensive knowledge of the county and checking the Cleveland National Forest map. They both had climbed $\frac{1}{2}$ the peaks by the time they moved away. I have now climbed every peak and benchmark(BM) on the list and eliminated insignificant climbs and areas of trespassing. I have deleted 35 peaks and added about 25. Preparing this list was an enjoyable exercise and I get all-a-tingle thinking about climbing these peaks again. My favorite peaks are called "emblem" peaks and are marked by an asterisk(*). There are 12 emblem peaks.

Whenever visiting a peak, part of your "10 essentials" should include a pencil, paper and register can!

"Never let them say it
say it to your shame
that a benchmark went untrodden
and without your date and name!"

Wes Shelberg

This list is challenging, not because the hikes are especially hard, but because you will need good map reading skills. (No rock climbing, class 3 skills are needed on this list.) Drive-ups and helicopter rides do NOT count. Hiking and mountain biking do count!

I would like to thank Wes Shelberg, Al Holden and Jim Sugg for being terrific hiking buddies during the preparation of this list, and to Terri Sutor for introducing me to adventure hiking. I want to thank Linny Sarnecki for allowing me to use her spiffy word processor to prepare this manuscript.

Maps

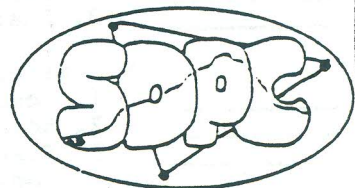
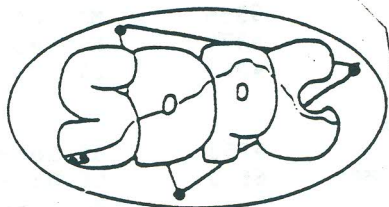
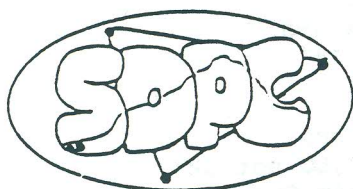
Map coordinates are based on Cleveland National Forest-1985 map. Topos are $7\frac{1}{2}$ minute unless identified to be 15 minute. Completion of this list will be dependent on your map reading(orienteeing) skills.

Other notes

"Pyramid", "Mile High" and "Square Top" are three peaks mentioned in Jerry Schad's book, "Afoot and Afield in San Diego County"(1986 edition), and nowhere else. The reference "Schad" refers to this book. "DPS" refers to the Desert Peak Section, "HPS" refers to the Hundred Peak Section and "LPS" refers to the Lower Peak Section. These are sections of the Angeles Chapter (LA) of the Sierra Club.

Good luck and good hiking!

Paul



<u>Date Hiked</u>	<u>Peak</u>	<u>Elevation</u>	<u>Topo</u>
	1. Pendleton/ Temecula area		
	1. Margarita Peak	3185 feet	D5 Margarita Peak
	2. Margarita Lookout	3065	D5 Margarita Peak
	2. Rancho Bernardo/ Mira Mesa		
	1. Bernardo Mtn	1150	G8 Climb from the East
	2. Battle Mtn	803	G8 The mtn with the cross
	3. Black Mtn	1563	G9 Dirt rd to top-Schad
	3. Palomar area		
	1. Agua Tibia Mtn	4779	H5 Vail Lake-Schad, LPS
	2. Eagle Crag	5077	H5 Vail Lk-HPS
	3. Palomar High Point	6140	J6 Palomar Observ-Schad,HPS
	4. Boucher Hill L.O.	5438	H6 Schad,HPS,enjoy Palomar!
	5. Black Mtn (Ramona)	4051	J7 Road to top
	4. Central County		
	1. Fortuna Mtn	1292	G10 La Mesa-Schad
	2. Cowles Mtn	1586	G10 La Mesa-Schad
	3. Woodson Mtn L.O.	2894	H8 San Pasqual-Schad
	4. Iron Mtn	2696	H9 Ellie Ln trailhead
	* 5. ElCajon Mtn	3675	J9 El Cajon Mtn
	* 6. Eagle Peak	3226	K9 Cuyamaca(15')
	7. Viejas Mtn	4187	K10 Cuyamaca(15')-Schad
	5. Southwest County		
	1. Bell Bluff	3409	K10 Cuyamaca(15')
	2. McGinty Mtn	2183	J11 Dulzura-Nature Conserv
	* 3. Lawson Peak	3660	K11 Barrett Lk-Schad
	4. Gaskill Peak	3836	K11 Barrett Lk,Potrero(15')
	5. Otay Mtn	3566	J12 Schad, Mtn bike road
	6. Potrero Mtn	3344	K12 Potrero(15')-brushy
	7. Tecate Peak L.O.	3885	K12 Potrero(15')-Schad
	6. Southeast County		
	1. Long Valley Peak	4909	L10 Cuyamaca(15')
	2. Buckman	4641	L10 Cuyamaca(15')
	* 3. Corte Madera	4657	L10 Cuyamaca(15')-Schad
	4. Los Pinos Mtn L.O.	4805	L11 Active L.O. in summer
	* 5. Morena Butte	3919	L11 Potero(15')
	6. Blue Angels Peak	4548	In-ko-pah Gorge-Schad
	7. Cuyamaca State Park		
	1. Middle Peak	5883	L9 Cuyamaca Pk-HPS,Schad
	2. Cuyamaca Peak	6512	L9 Cuyamaca Pk-HPS,Schad
	3. Japacha Peak	5825	L9 Cuyamaca Pk-formerHPS
	4. Stonewall Peak	5730	L9 Cuyamaca Pk-HPS,Schad
	* 5. Oakzanita Peak	5054	L9 Cuyamaca Pk-HPS,Schad
	8. Lagunas		
	1. Chariot Mtn	4680	M8 Julian-Schad
	2. Roost	4351	M9 Monument Pk
	3. Oriflamme Mtn	4611	L9 Monument Pk-Schad
	4. Pine Mtn	5640+	M9 Monument Pk
	5. Garnet Mtn	5669	M9 Monument Pk-HPS
	6. Garnet Peak	5880+	M9 Monument Pk-HPS,Schad
	7. Monument Peak	6271	M9 Monument Pk-HPS
	8. Wooded Hill	6160	M10 Mt Laguna-nature trail
	9. Sheephead Mtn	5783	M10 Mt Laguna-HPS
	10. Manza	5556	M10 Mt Laguna
	11. Cuyapaibe	6378	M10 Mt Laguna-HPS
	12. Guatay Mtn	4885	L10 Cuyamaca(15')
	9. Warner Springs		
	1. Comb's Peak	6193	L5 Bucksnot-HPS
	2. Hot Springs Mtn	6533	L6 HotSpr-HPS,LO not pk!
	3. Pike	5571	M6 Borrego Palm Cyn
	4. Cody	5586	M6 Borrego Palm Cyn



10. Sheep Canyon Natural Preserve (Coyote Canyon)			
* 1. Collins	4559	L5 Bucksnort, Collins Valley	
2. Knob	3431	L5 Bucksnort Mtn	
3. Elder	3433	M5 Collins Valley, HotSpr	
4. Palms	3121	M5 Collins Valley-nice	
5. "Square Top"	4649	M5 HotSpr, Collins V-Schad	
6. Coyote Mtn	3192	Clark Lake-Schad	
11. Around Montezuma Grade (Ranchita to Borrego)			
1. San Ysidro Mtn	6147	M6 Borrego Palm Cyn-HPS	
* 2. The Thimble	5779	M7 Tubb Cyn	
3. Hob	4853	M6 Borrego Palm Cyn	
4. White	5326	M6 Tubb, not shown on topo	
5. Goat	4232	M6 Tubb Cyn	
6. Bonny	4574	M7 Tubb Cyn	
7. Peak 5386	5386	M6 Borrego Palm Cyn	
8. Kay	3587	M6 Borrego Palm Cyn	
9. Ode	1510	M6 Borrego Palm Cyn	
10. Webo	4173	M7 Tubb Cyn	
11. Ted	2369	M7 Tubb Cyn	
12. Wee	4068	M6 Tubb Cyn	
13. Rass	1877	M6 Tubb Cyn	
* 14. Wilson (Pinyon Ridge)	4573	M6 Tubb Cyn-Schad	
15. Pinyon Ridge High Pt	4611	M6 Tubb Cyn	
16. Indianhead	3960	M6 Borrego Palm-DPS, Schad	
12. Along S-2 (Scissor's Crossing to Ocotillo)			
* 1. Grapevine Mtn	3955	M8 Earthquake Valley	
2. Sentenac Mtn	3068	M8 Earthquake Valley	
3. Granite Mtn	5633	M8 Julian, E. Valley-HPS, Schad	
4. Sunset Pk (BM Yak)	3657	M8 Whale Pk-Schad	
5. Pinyon Mtn	4440	N8 Whale Pk-Schad	
6. Whale Peak	5349	N8 Whale Pk-Schad, HPS	
7. Ghost Mtn	3360+	N8 Earthquake Valley-Schad	
8. Stage	2816	N9 Agua Caliente Spr	
9. Coyote Mtns (Mine)	1850	Sweeney Pass-Schad	
13. Carrizo Gorge area and McCain Valley			
1. Jacumba Mtn	4513	O11 Jacumba-DPS, Schad	
2. Red Top	4467	N9 Agua Caliente Spr	
3. Sombrero Peak	4229	N10 Sombrero Pk-DPS, Schad	
4. Tule Mtn	4647	N11 Jacumba	
5. Gasp	3223	Jacumba, Live Oak	
6. Groan	2737	Jacumba	
* 7. Puff	2716	Jacumba-by Goat Cyn	
8. Grunt	2144	Sweeney Pass	
9. Moan	2939	Sweeney Pass, Jacumba	
10. Windy	2442	Sweeney Pass, Jacumba	
14. Santa Rosa Ridge			
1. Dawn's Peak	6582	Clark Lake-Schad	
2. Rabbit Peak	6623	Rabbit Pk-Schad, DPS, HPS:	
Rabbit and Dawn are honorary pks, they are outside San Diego county.			
3. Ruth	5070	Rabbit Pk	
4. Villager Peak	5756	Rabbit Pk-Schad, HPS	
5. Zosel	4853	Rabbit Pk	
6. Crab	4485	Rabbit Pk	
7. Alice	3594	Rabbit Pk	
8. "Mile High"	5360	Font's Pt, Rabbit-Schad	
9. Rosa	5038	Font's Pt-HPS, DPS	
10. "Pyramid"	3480+	Font's Pt-Schad	
11. Palm	2697	Font's Pt, 17 Palms-Schad	
12. Font's Point	1294	Font's Pt-Schad	
15. Split Mountain			
1. Diablo	2440+	Agua Caliente, Arroyo Tapiado	
16. Ocotillo Wells			
* 1. Borrego Mtn West Butte	1207	Borrego Mtn-Schad	
2. Borrego Mtn East Butte	1196	Borrego Mtn	

